






Undergrounding Work Forecast Map Legend

	Forecast/Complete Undergrounding		2023 Forecast/Complete Project
	Forecast/Complete Overhead Hardening*		2024 Forecast Project
	Forecast/Complete Line Removal*		

*Limited overhead hardening and line removal is included in map when work is associated with an undergrounding project.

Maps are for illustrative purposes. Forecasts can change as our risk model evolves to address the greatest wildfire risk. Forecast miles also exceed annual targets. Mileage in your community may increase or decrease due to access, weather, permitting or other constraints. In most cases, if a project is not completed during the year originally identified, it will continue through planning/construction phases during subsequent years.